





NORTH

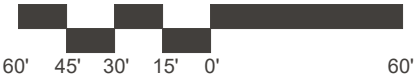


-  ejector pump
-  reference pole
-  incentive density

 approximate 30% slope (30% must remain undisturbed)

Lot 38

flown topography may be inaccurate so use for general informational purposes only
 flown topography shown at 2' intervals.



A Pivotal Group Community