

DEER CROSSING
WEST SUBDIVISION


LOT 95
59,570 SQ.FT.
1.37 ACRES

LOT 93
45,851 SQ.FT.
1.05 ACRES

LOT 96
SQ.FT.
ACRES


Lot 95

Deer Crossing



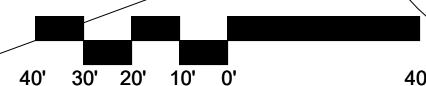
PROMONTORY

shown topography may be inaccurate so use for general informational purposes only
topography shown at 2' intervals.



A Pivotal Group Community

NORTH



S55°40'49"E

N17°53'22"E

147.83'

147.83'

234.02'

312.46'

51.56'

78.44'

159.75'

128.34'

S21°10'54"W

76.77'

N45°51'04"W

191.47'

N19°55'28"W

149.34'

S40°22'36"E

109.63'

142.99'

33.36'

N62°08'36"E

195.13'

∠=25°55'36"
L=22.63'

∠=30°27'43"
L=26.58'

∠=86°35'14"
R=25.00'

7200

10' OPEN
DRAINAGE
EASEMENT

EP

S49°37'08"W

257.05'

S30°54'42"W

143.45'

S158.64'

S69°48'57"
49'

S44°17'23"W

139.14'