

LOT 9

64,245 sq.ft.
1.47 acres
19,083 s.f. be

ESBD



6980

N54°48'33"E
348.76'

P R O M O N T O R Y
C89

C142

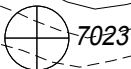
6980

R A
C8

C7

LOT 10

76,304 sq.ft.
1.75 acres
23,935 s.f. be



7023

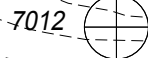
7020

198.75'

96.18'

S34°27'49"W
327.02'

LOT 11
59,978 sq.ft.
1.37 acres
24,037 s.f. be



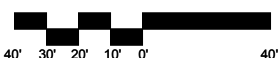
7012

N83°03'44"W 376.59'

280.41'



NORTH



Lot 10 ASPEN CREST



PROMONTORY
THE RANCH CLUB

flown topography may be inaccurate so use for general informational purposes only
topography shown at 2' intervals.

A Pivotal Group Community

7060