
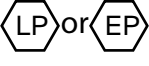




-  incentive density
-  ejector pump
-  reference pole



40' 30' 20' 10' 0' 40'



# Lot 9

## Elk Ridge Heights

flown topography may be inaccurate so use for general informational purposes only  
 topography shown at 2' intervals.

