

LOT 2
 76,675 sq. ft.
 1.76 acres
 be 36,311 sq.ft.

rp 6850 ⊕
 LP ⊕ ID ⊕

10' open
 drainage
 easement

N BUGLE TRAIL

C2

C3

272.47'
 (N/R) S48°20'13\"/>

162.59'


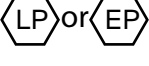


LOT 3

LOT 1

LOT 16

Lot 2

Elk Ridge Heights

 incentive density
 ejector pump
 reference pole
 40' 30' 20' 10' 0' 40'



flown topography may be inaccurate so use for general informational purposes only
 topography shown at 2' intervals.



PROMONTORY
 A Pivotal Group Community