


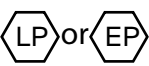


LOT 16
 114,262 sq. ft.
 2.62 acres
 be 56,940 sq.ft.

LOT 17
 98,370 sq. ft.
 2.26 acres
 be 48,544 sq.ft.
 ⊕ rp 6886

PROMONTORY RANCH ROAD

N BUGLE TRAIL

10' open drainage easement

 incentive density
 ejector pump
 reference pole
 40' 30' 20' 10' 0' 40'



Lot 17

Elk Ridge Heights

flown topography may be inaccurate so use for general informational purposes only
 topography shown at 2' intervals.

