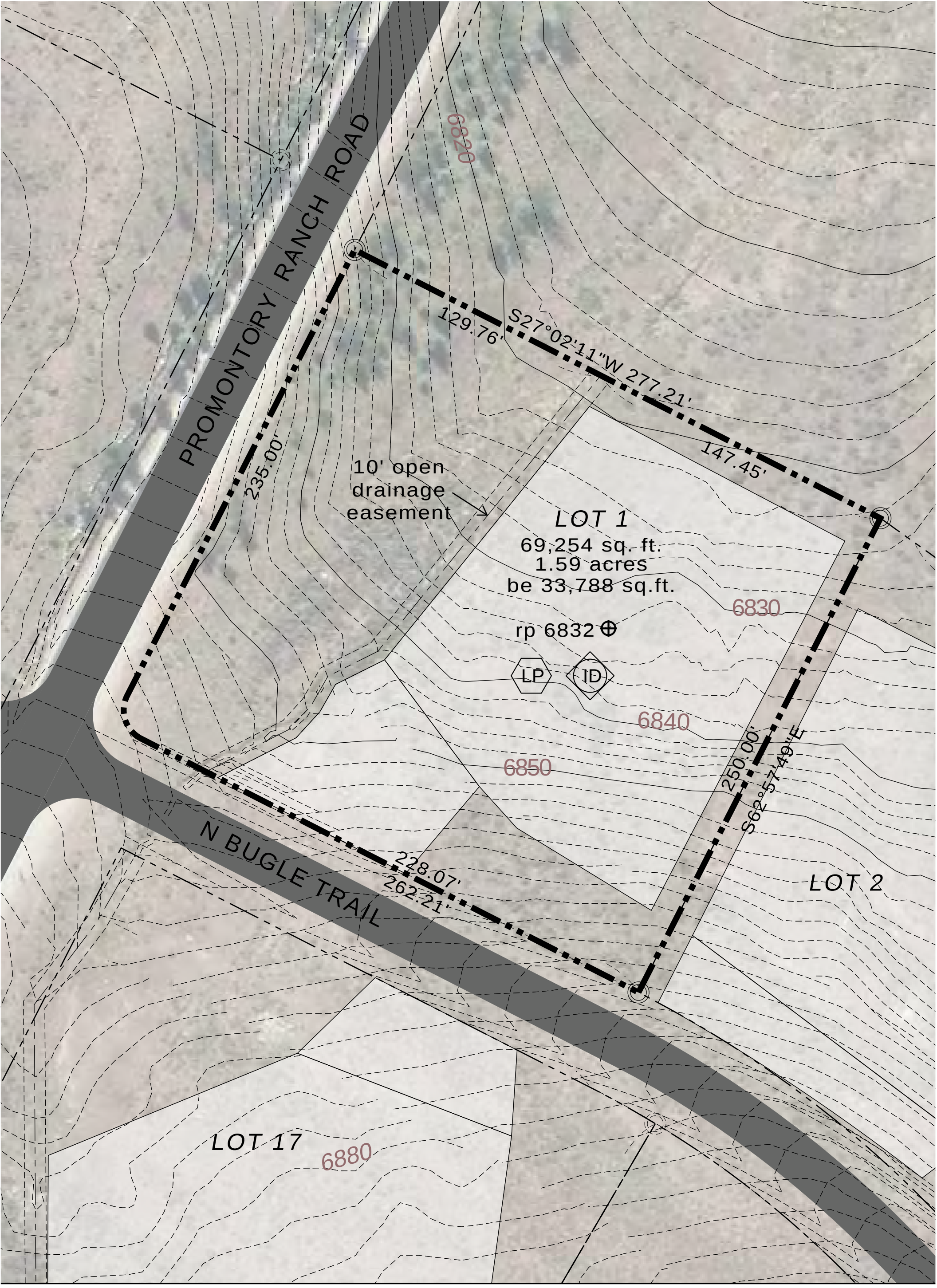

ID incentive density

LP or EP ejector pump

reference pole

40' 30' 20' 10' 0' 40'

NORTH

Lot 1

Elk Ridge Heights

flown topography may be inaccurate so use for general informational purposes only
topography shown at 2' intervals.

PROMONTORY

A Pivotal Group Community

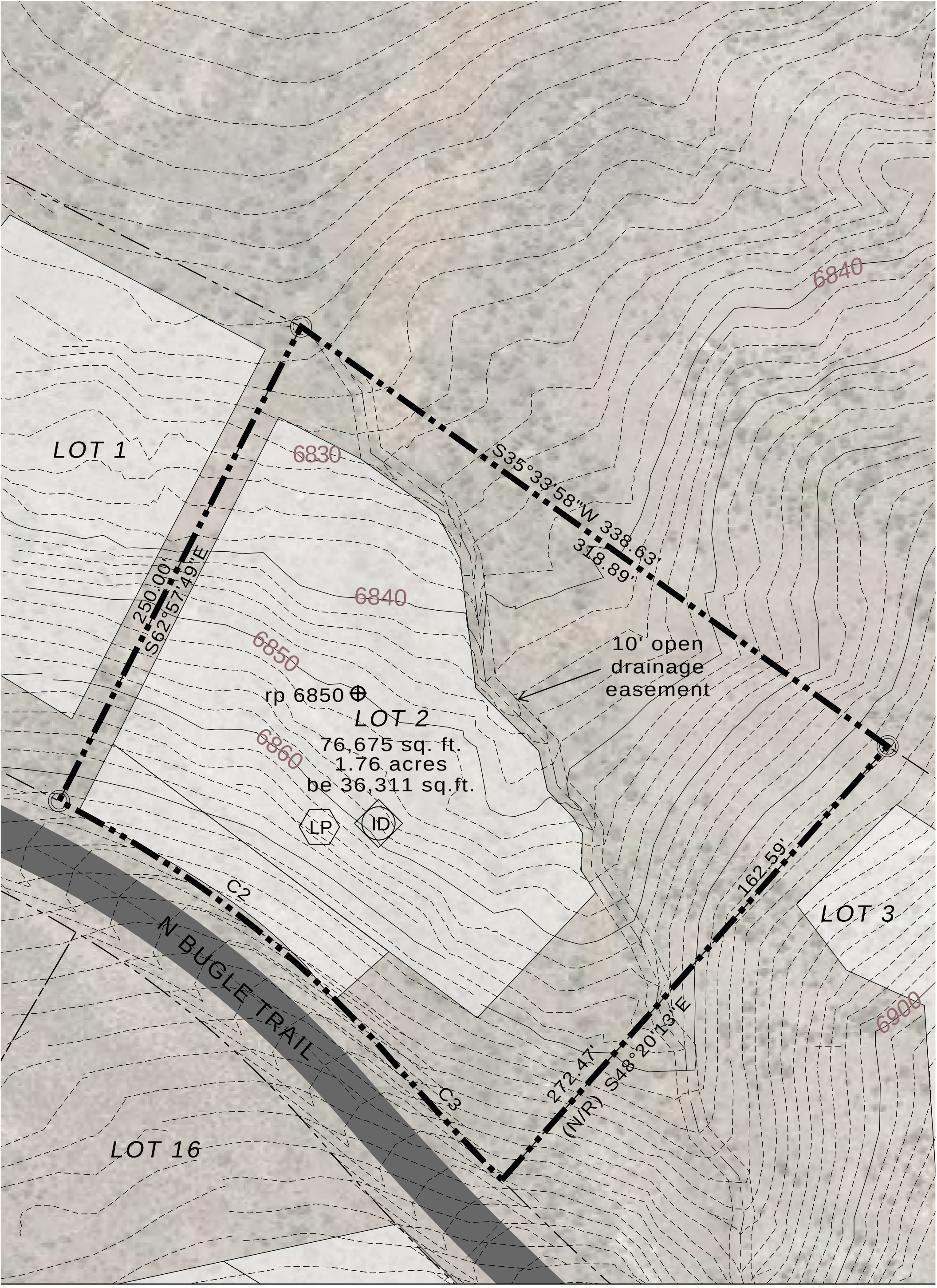

ID incentive density

LP or EP ejector pump

reference pole

40' 30' 20' 10' 0' 40'

NORTH

Lot 2

Elk Ridge Heights

flown topography may be inaccurate so use for general informational purposes only
topography shown at 2' intervals.

PROMONTORY

A Pivotal Group Community

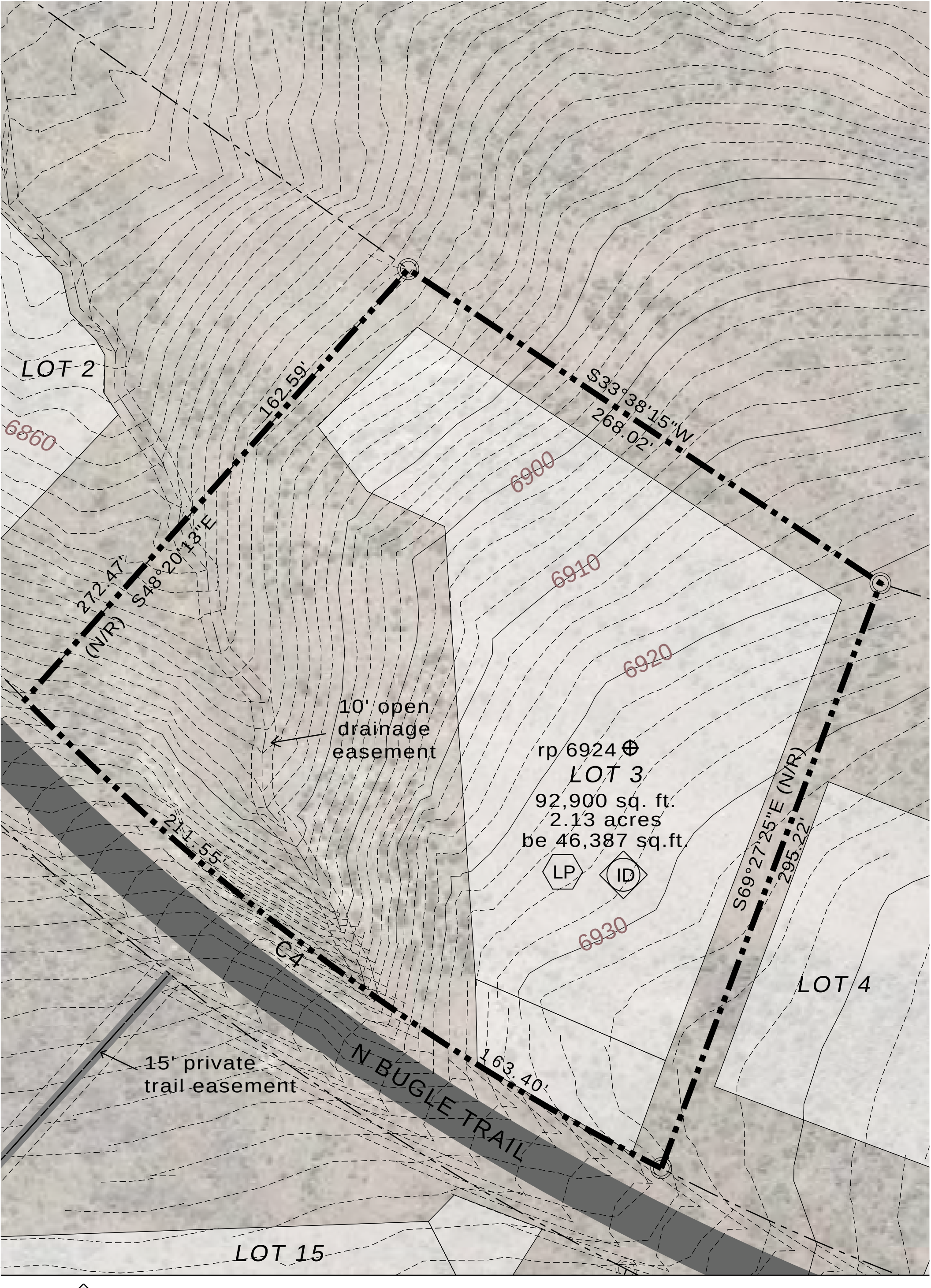

ID incentive density

LP or EP ejector pump

reference pole

40' 30' 20' 10' 0' 40'

NORTH

Lot 3

Elk Ridge Heights

flown topography may be inaccurate so use for general informational purposes only
topography shown at 2' intervals.

PROMONTORY

A Pivotal Group Community

S33°38'15"W
268.02'
6920
S17°40'55"W
244.61'
6930
S69°27'25"E (N/R)
295.22'
6940
LOT 3
rp 6946
LOT 4
75,199 sq. ft.
1.73 acres
be 37,590 sq.ft.
LP
ID
6950
S69°27'25"E
315.40'
LOT 5
C5
107.70'
N BUGLE TRAIL
LOT 14
6969
6960

ID incentive density

LP or EP ejector pump

reference pole

40' 30' 20' 10' 0' 40'

NORTH

Lot 4

Elk Ridge Heights

flown topography may be inaccurate so use for general informational purposes only
topography shown at 2' intervals.

PROMONTORY
A Pivotal Group Community

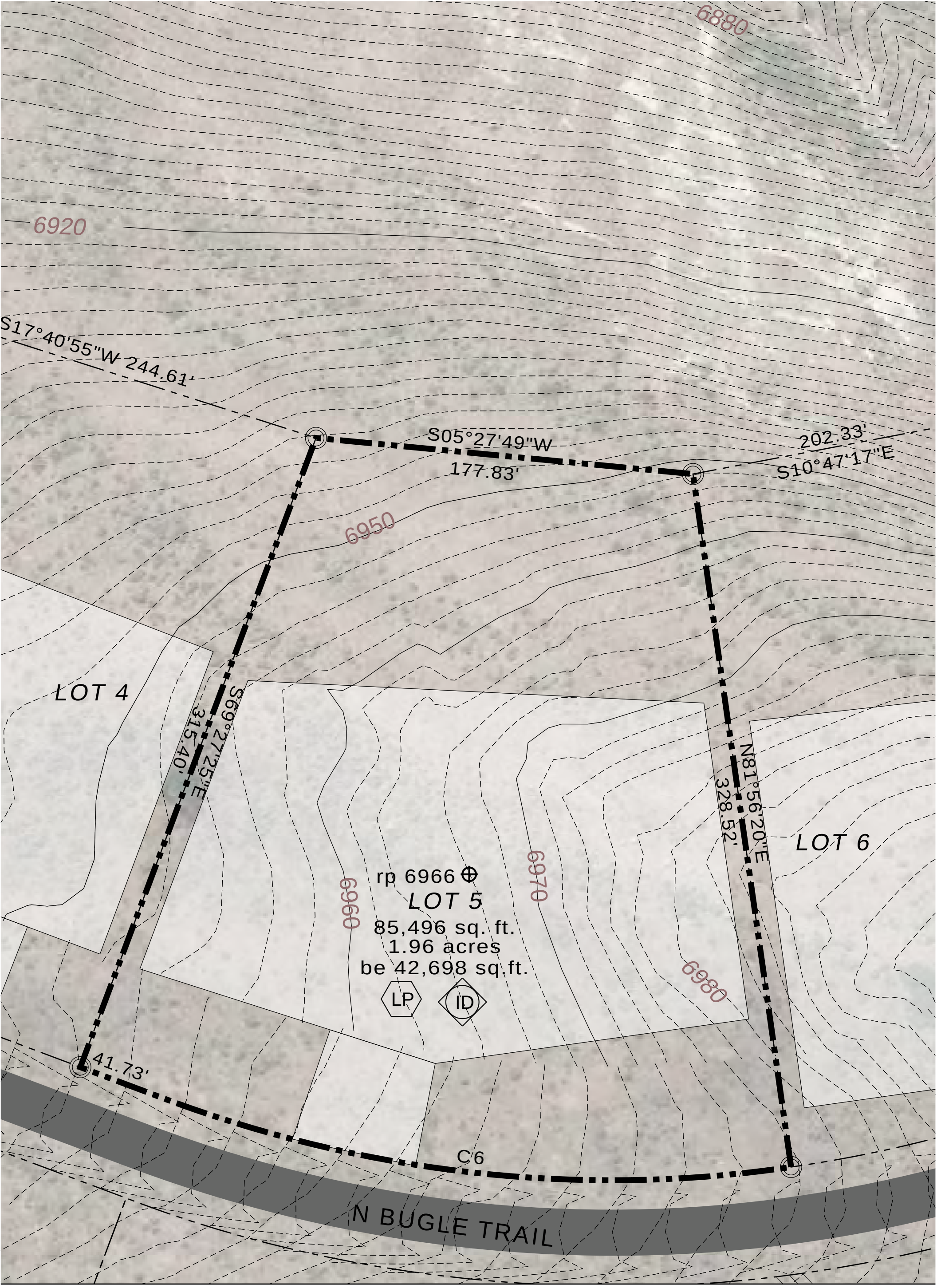

ID incentive density

LP or EP ejector pump

reference pole

40' 30' 20' 10' 0' 40'

NORTH

Lot 5

Elk Ridge Heights

flown topography may be inaccurate so use for general informational purposes only
topography shown at 2' intervals.

PROMONTORY

A Pivotal Group Community

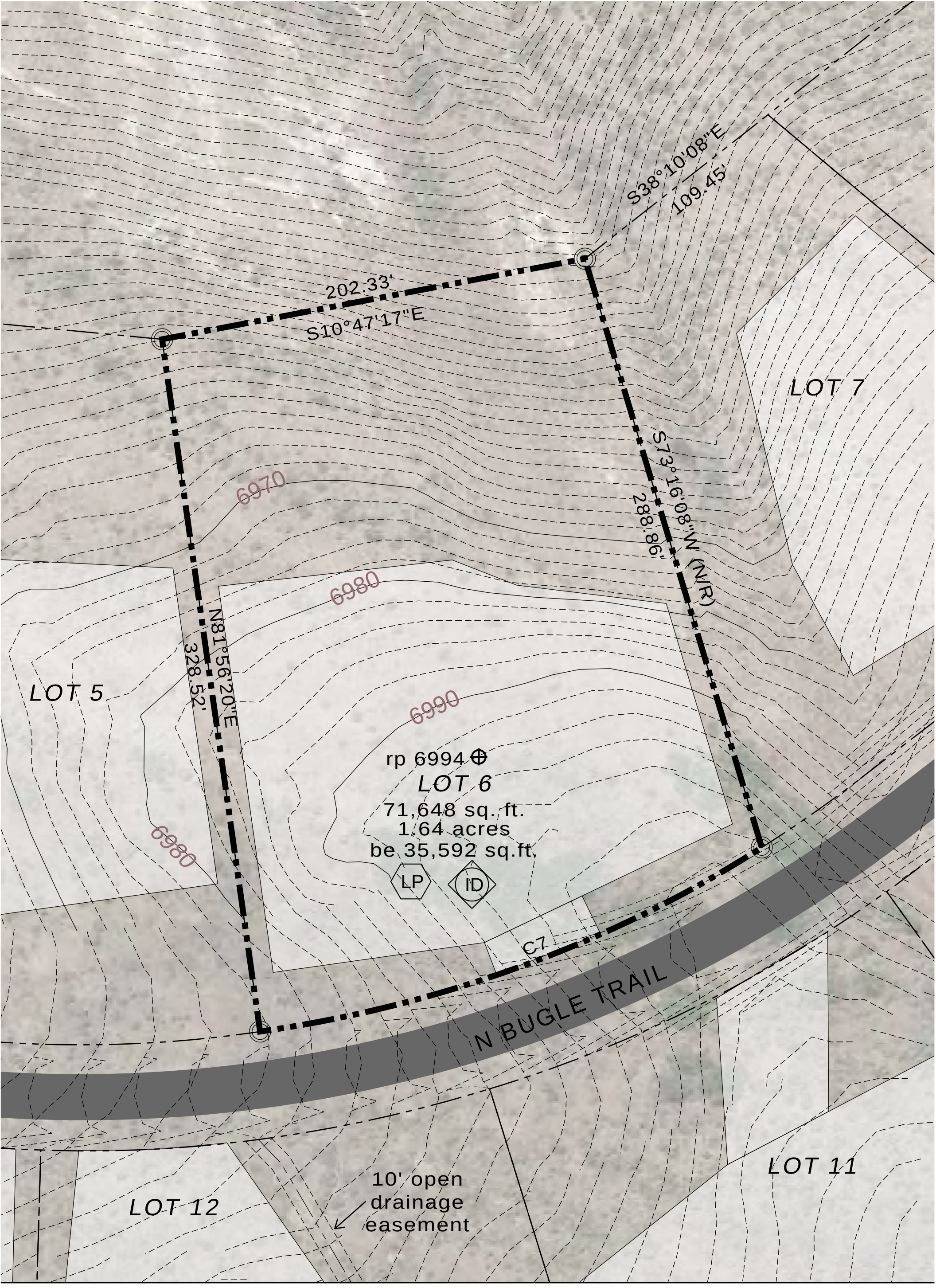

ID incentive density

LP or EP ejector pump

reference pole

40' 30' 20' 10' 0' 40'

NORTH

Lot 6

Elk Ridge Heights

flown topography may be inaccurate so use for general informational purposes only
topography shown at 2' intervals.

PROMONTORY

A Pivotal Group Community

6940
6950
6960
6970
6980
LOT 8
S38°10'08"E
109.45'
N39°58'06"E
255.68'
rp 6980
LOT 7
51,652 sq. ft.
1.19 acres
be 24,007 sq.ft.
LP
ID
C10
R=50'
S73°16'08"W (N/R)
288.86'
LOT 6
165.76'
N37°37'48"W
N BUGLE TRAIL
LOT 10
LOT 11

ID incentive density

LP or EP ejector pump

reference pole

40' 30' 20' 10' 0' 40'

NORTH

Lot 7

Elk Ridge Heights

flown topography may be inaccurate so use for general informational purposes only
topography shown at 2' intervals.

PROMONTORY
A Pivotal Group Community

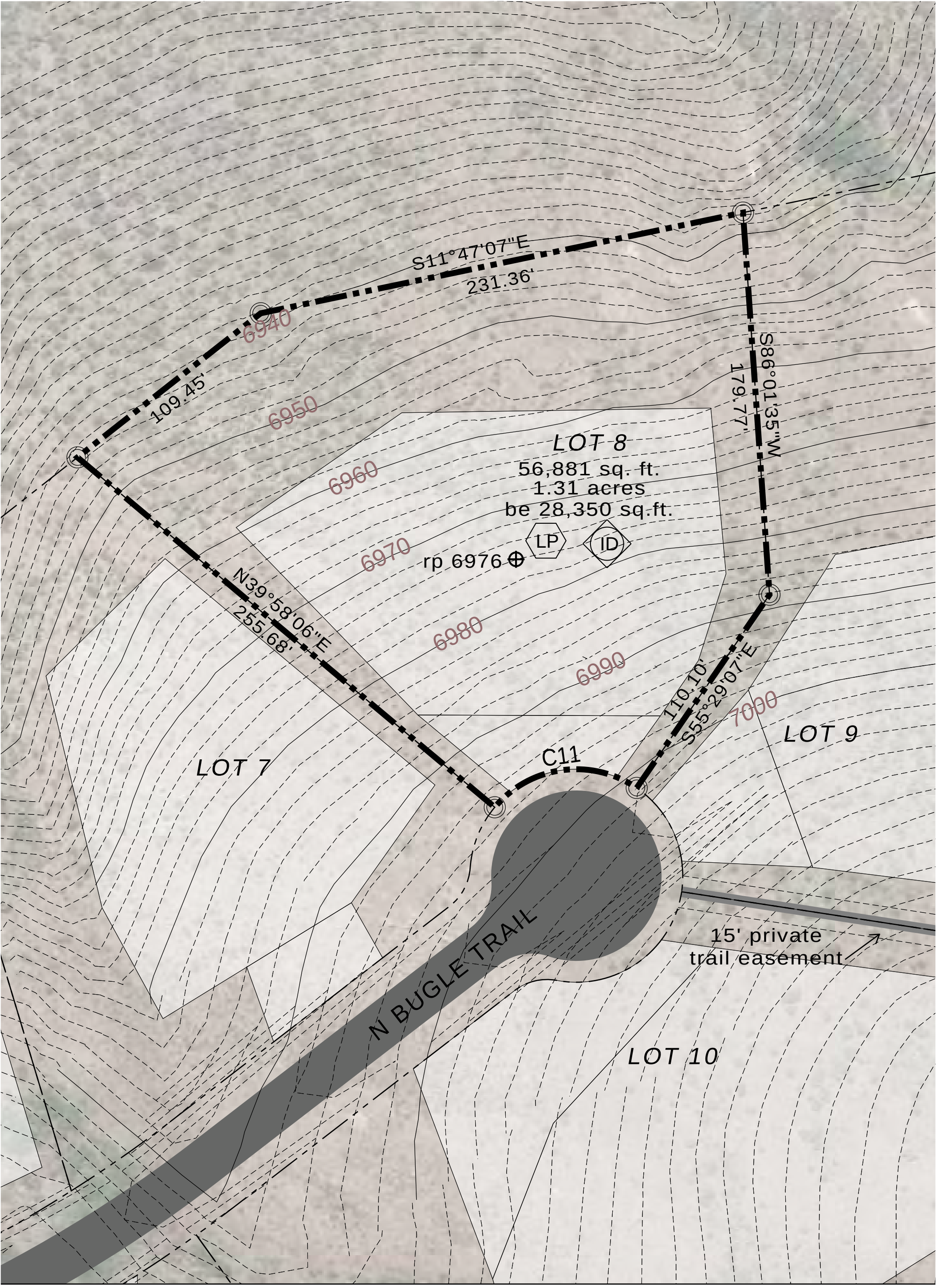

ID incentive density

LP or EP ejector pump

reference pole

40' 30' 20' 10' 0' 40'

NORTH

Lot 8

Elk Ridge Heights

flown topography may be inaccurate so use for general informational purposes only
topography shown at 2' intervals.

PROMONTORY

A Pivotal Group Community

LOT 10

N BUGLE TRAIL

N23°12'07"E 190.86'

15' private
trail easement

N08°41'10"E 197.18'

S88°56'33"E 247.51'

C12

7020

rp 7014

LOT 9

7010

95,880 sq. ft.
2.20 acres
be 47,914 sq.ft.

LP ID

110.10'

S55°29'07"E

7000

162.76' N04°37'55"W

6990

LOT 8

TRAIL

6980

N78°15'30"E 223.00'

S86°01'53"W 179.77'

141.44'

ID incentive density

LP or EP ejector pump

reference pole

40' 30' 20' 10' 0' 40'

NORTH

Lot 9

Elk Ridge Heights

flown topography may be inaccurate so use for general informational purposes only
topography shown at 2' intervals.

PROMONTORY

A Pivotal Group Community

ID incentive density

LP or EP ejector pump

reference pole

40' 30' 20' 10' 0' 40'

NORTH

Lot 10

Elk Ridge Heights

flown topography may be inaccurate so use for general informational purposes only
topography shown at 2' intervals.

PROMONTORY
A Pivotal Group Community

7020

LOT 11

S32°35'31"E 655.68'

368.55'

S54°21'54"W

224.81'

7040

7030

7020

7010

LOT 10

95,536 sq. ft.

2.19 acres

be 47,750 sq.ft.

rp 7022

LP ID

C15

165.76'

N BUGLE TRAIL

C14

C13

S14°25'34"E 161.81'

N23°12'07"E 190.86'

15' private
trail easement

N08°41'10"E 197.18'

LOT 9

LOT 7

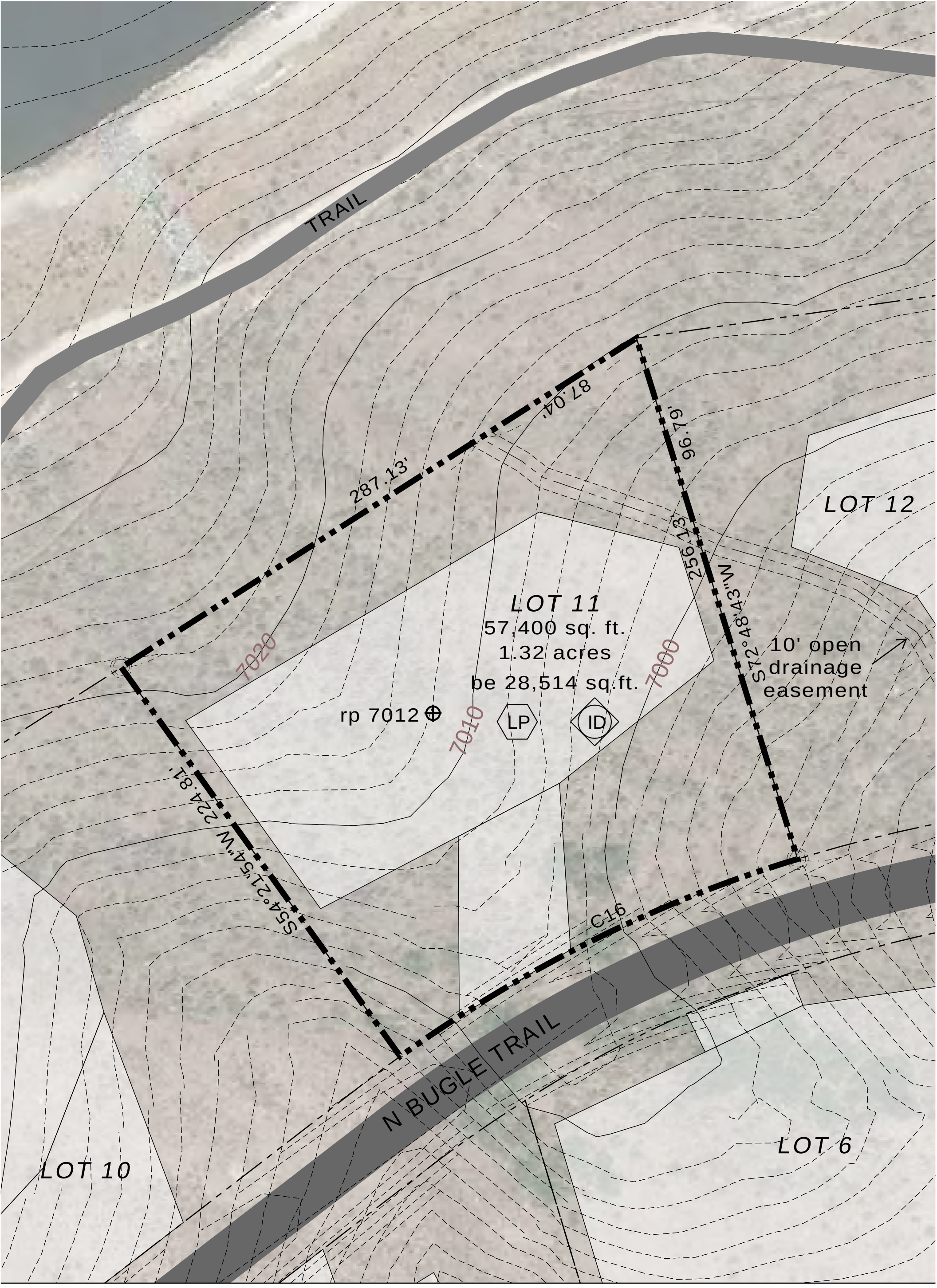

ID incentive density

LP or EP ejector pump

reference pole

40' 30' 20' 10' 0' 40'

NORTH

Lot 11

Elk Ridge Heights

flown topography may be inaccurate so use for general informational purposes only
topography shown at 2' intervals.

PROMONTORY

A Pivotal Group Community

TRAIL

S08°05'29"E 297.18'

7000

LOT 12

63,414 sq. ft.
1.46 acres
be 31,504 sq.ft.

rp 6994

6990

LP

ID

96.79'

S72°48'43"W

256.13'

N88°19'55"W

257.87'

LOT 11

LOT 13

10' open
drainage
easement

C17

111.61'

102.31'

N BUGLE TRAIL

ID incentive density

LP or EP ejector pump

reference pole

40' 30' 20' 10' 0' 40'

NORTH

Lot 12

Elk Ridge Heights

flown topography may be inaccurate so use for general informational purposes only
topography shown at 2' intervals.

PROMONTORY

A Pivotal Group Community

TRAIL

7000

6990

6980

6970

N88°19'55"W 257.87'

293.68'

S69°27'25"E 208.12'

LOT 12

LOT 13

56,427 sq. ft.
1.30 acres
be 28,193 sq.ft.

rp 6980

LP

ID

LOT 14

C18

N BUGLE TRAIL

LOT 5

ID incentive density

LP or EP ejector pump

reference pole

40' 30' 20' 10' 0' 40'

NORTH

Lot 13

Elk Ridge Heights

flown topography may be inaccurate so use for general informational purposes only
topography shown at 2' intervals.

PROMONTORY

A Pivotal Group Community

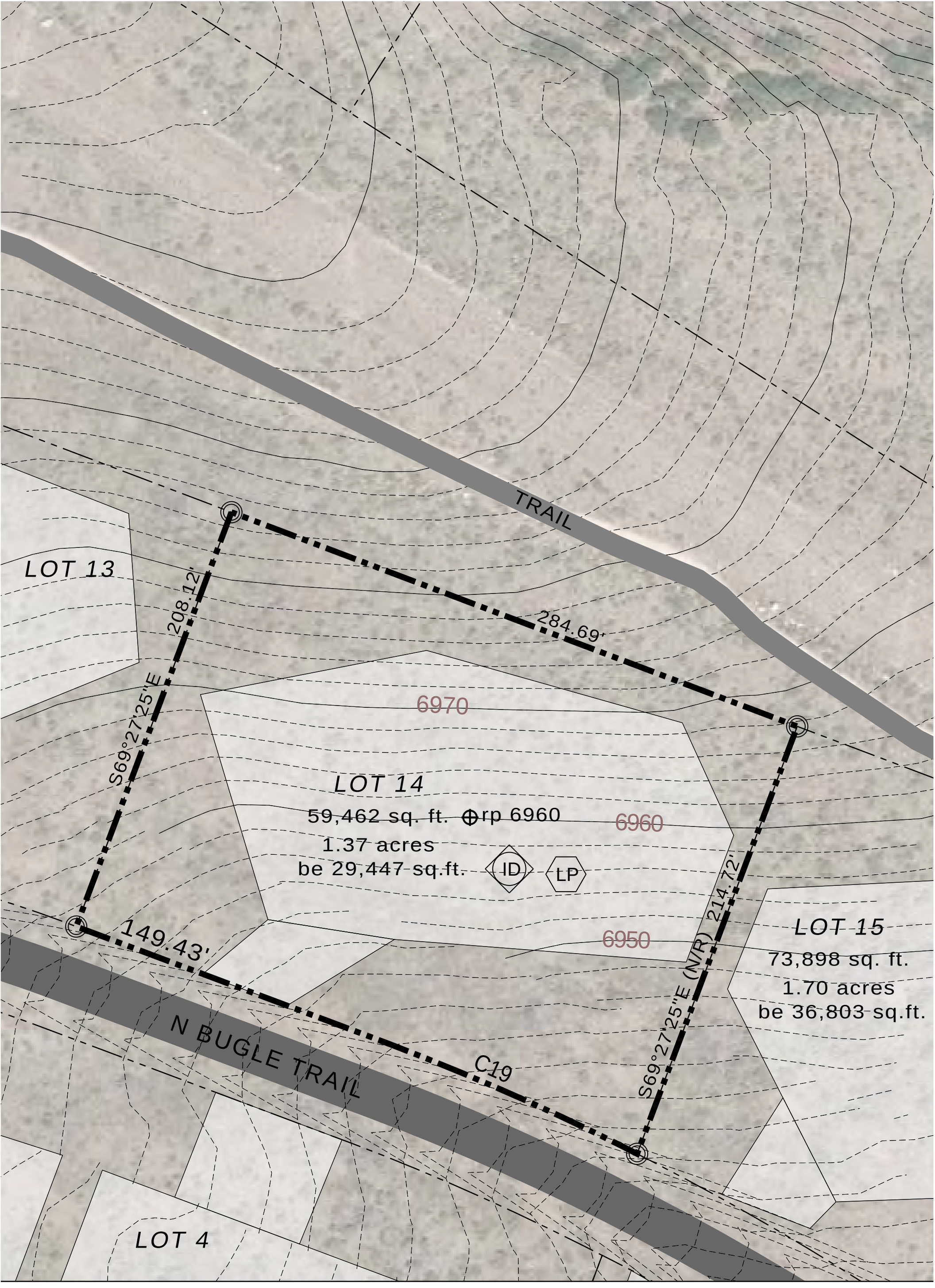

ID incentive density

LP or EP ejector pump

reference pole

40' 30' 20' 10' 0' 40'

NORTH

Lot 14

Elk Ridge Heights

flown topography may be inaccurate so use for general informational purposes only
topography shown at 2' intervals.

PROMONTORY

A Pivotal Group Community

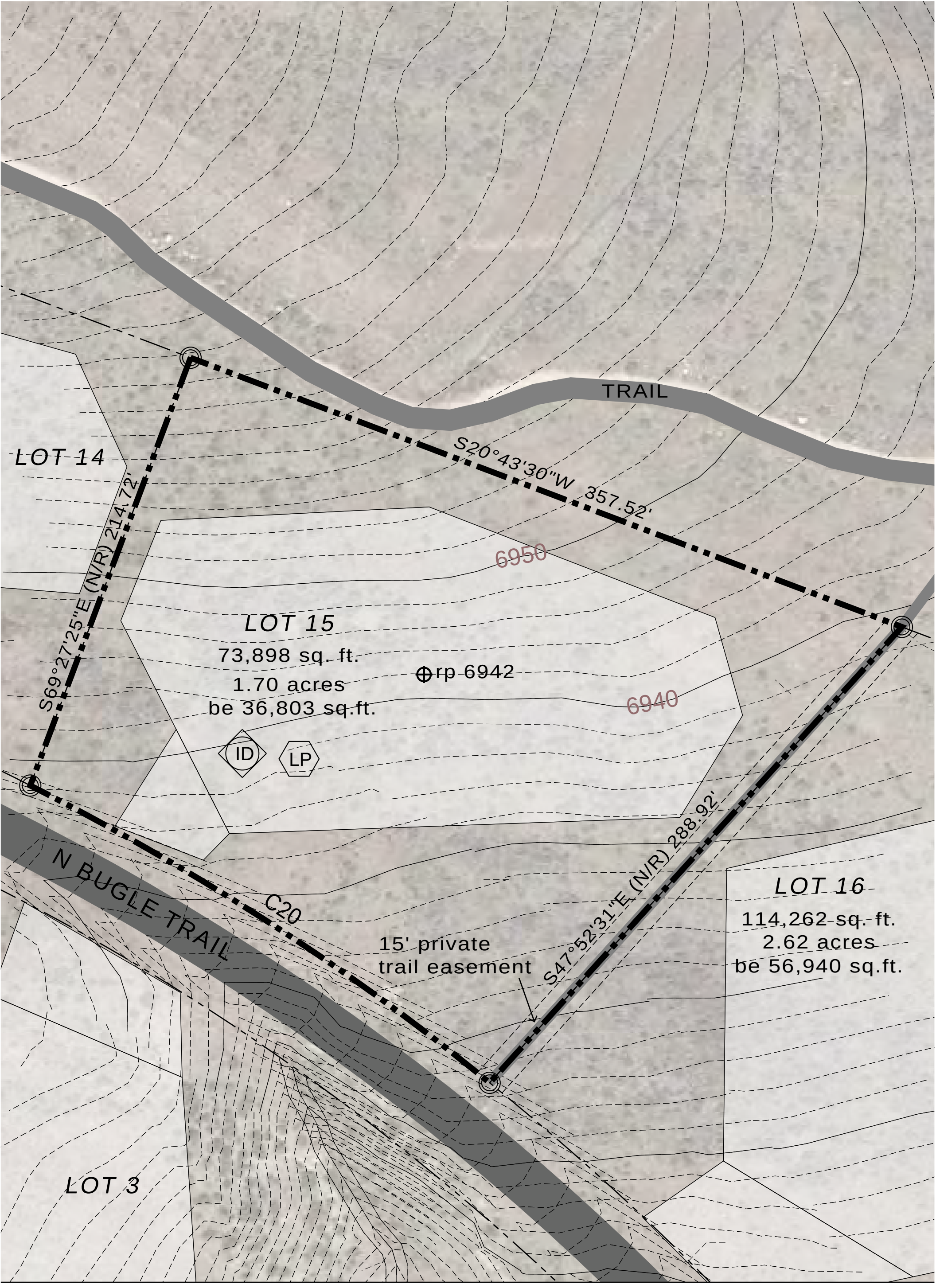

ID incentive density

LP or EP ejector pump

reference pole

40' 30' 20' 10' 0' 40'

NORTH

Lot 15

Elk Ridge Heights

flown topography may be inaccurate so use for general informational purposes only
topography shown at 2' intervals.

PROMONTORY

A Pivotal Group Community

TRAIL

S20°43'30"W 357.52'

PROMONTORY RANCH ROAD

LOT 15
73,898 sq. ft.
1.70 acres
be 36,803 sq.ft.

6940

15' private
trail easement

301.13

6930

S47°52'31"E (N/R) 288.92'

LOT 16
114,262 sq. ft.
2.62 acres
be 56,940 sq.ft.

rp 6916

ID LP

6920

6910

N59°37'15"W (N/R) 409.51'

LOT 17
98,370 sq. ft.
2.26 acres
be 48,544 sq.ft.

rp 6886

C21

N BUGLE TRAIL

6900

6890

C22

ID incentive density

LP or EP ejector pump

reference pole

40' 30' 20' 10' 0' 40'

NORTH

Lot 16

Elk Ridge Heights

flown topography may be inaccurate so use for general informational purposes only
topography shown at 2' intervals.

PROMONTORY
A Pivotal Group Community

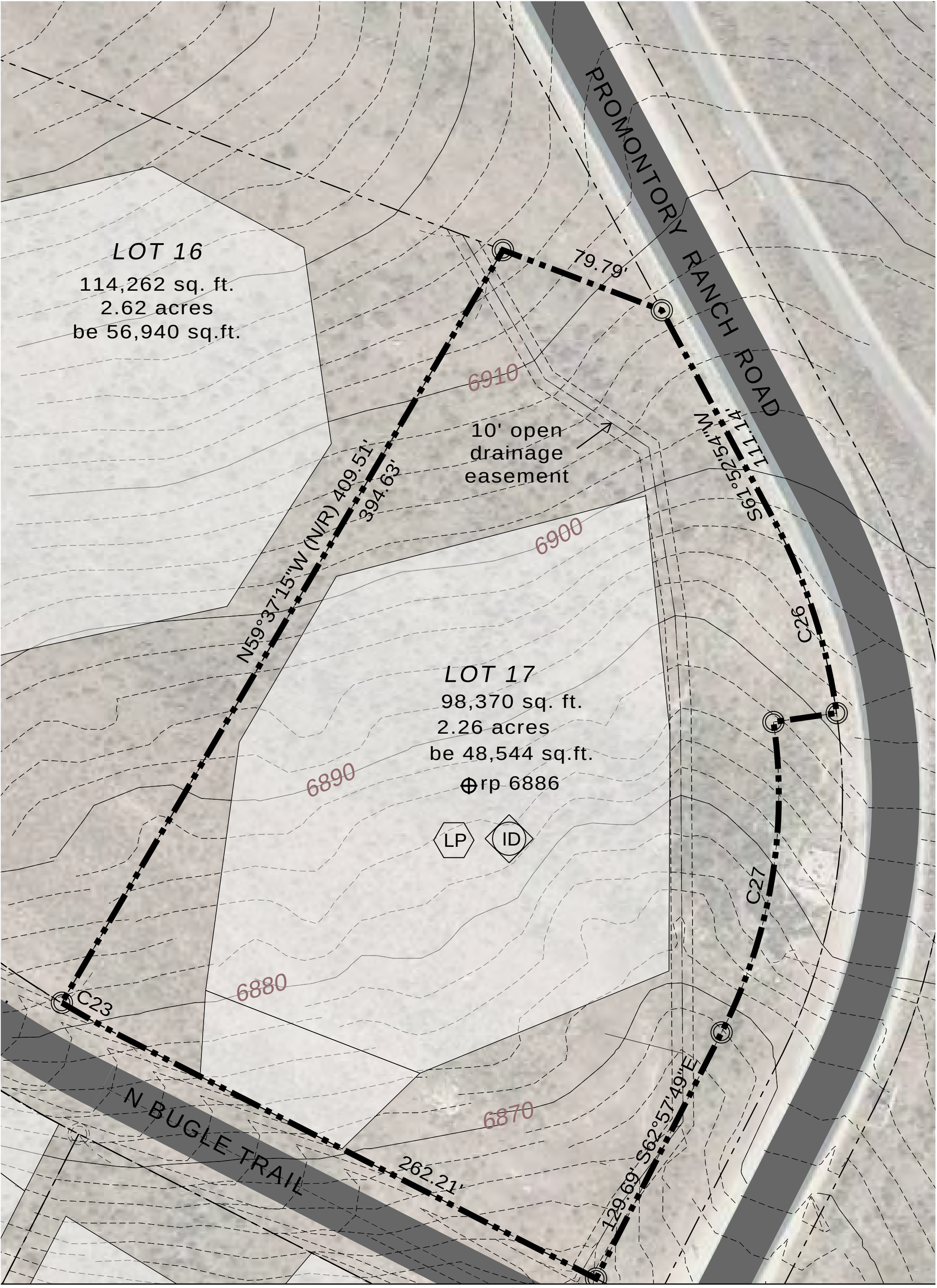

ID incentive density

LP or EP ejector pump

reference pole

40' 30' 20' 10' 0' 40'

NORTH

Lot 17

Elk Ridge Heights

flown topography may be inaccurate so use for general informational purposes only
topography shown at 2' intervals.

PROMONTORY
A Pivotal Group Community